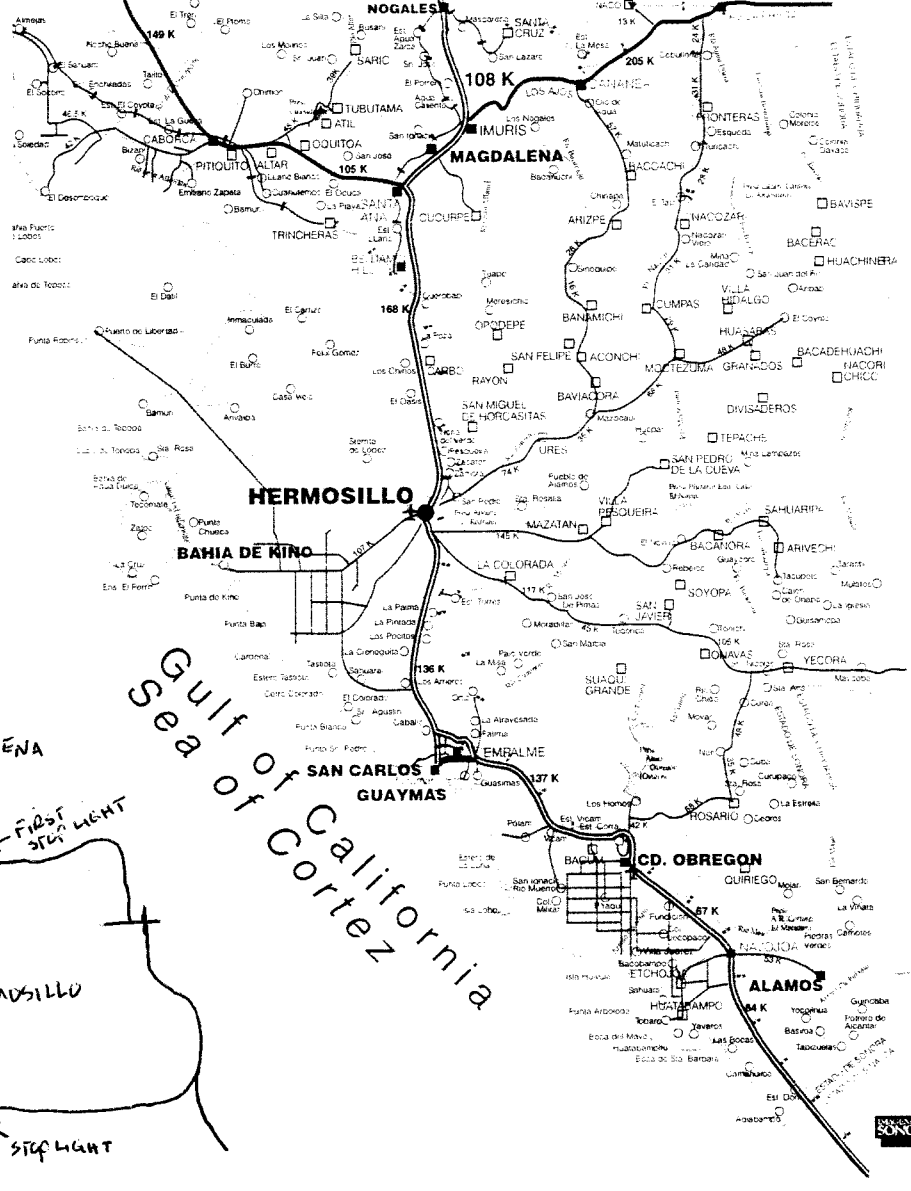
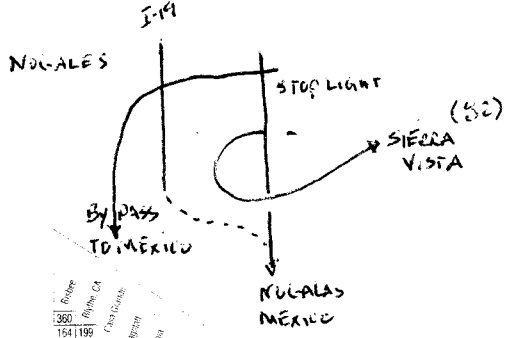


NEW MEXICO



Arizona Mileage Between Principal Cities

Phoenix	180	164	199	361	248	198	547	428	37	19
Tucson	221	153	37	205	404	451	285	27	8	137
Flagstaff	412	8	124	205	361	203	23	335	336	20
Safford	454	232	134	215	417	320	243	13	302	391
Chandler	89	132	134	339	247	70	6	34	75	89
Yuma	487	384	31	136	174	343	137	54	30	434
Phoenix	280	246	117	57	280	15	172	25	30	234
Tucson	225	153	37	146	342	168	225	205	256	152
Flagstaff	1307	182	145	57	286	163	125	13	14	144
Safford	335	123	164	26	224	180	103	22	244	171
Chandler	287	175	175	132	336	242	220	53	41	151
Yuma	54	266	17	257	452	124	332	33	41	275
Phoenix	86	348	15	53	260	139	25	25	378	107
Tucson	334	106	174	307	504	116	218	158	17	290

Arizona Mileage Between Principal Cities

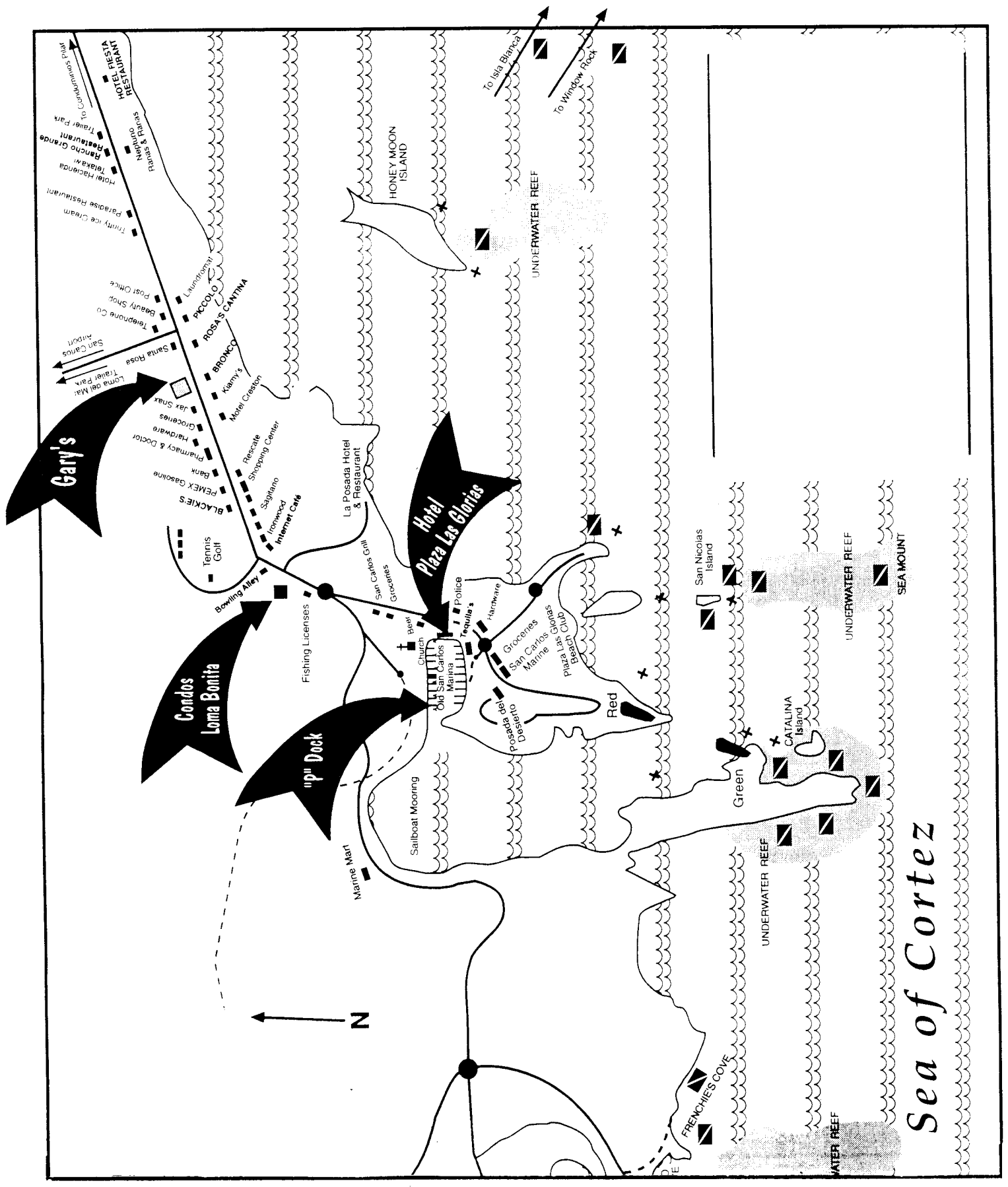
Sonora Mileage Between Principal Cities

Magdalena	243	201	42	253	94	52	305	147	1	52
Hermosillo	187	57	14	65	118	176	67	27	77	125
San Carlos	229	125	86	142	192	76	332	122	23	234
Guaymas	384	204	242	244	347	328	210	133	81	458
Obregon	172	171	125	191	233	115	104	7	257	331
Alamos	158	125	212	267	319	201	191	25	147	407
Yuma	163	232	220	273	325	205	195	28	141	475
Phoenix	242	342	252	351	404	285	274	33	211	432
Tucson	284	383	341	353	445	327	316	37	271	533
Flagstaff	317	416	374	424	478	380	344	412	314	565
Safford	237	337	294	347	399	287	273	277	425	425
Chandler	311	411	369	422	474	334	315	343	296	552
Yuma	426	526	484	534	584	442	416	355	442	636

Sonora Mileage Between Principal Cities

- Multilane divided highway
- Principal through highway - two lanes paved
- Other through highway - two lanes paved
- Connecting road - unpaved
- Map By W. Randa - Irvine
- Interstate highway marker
- U.S. highway marker
- State highway marker
- Indian route
- Park or monument
- Indian reservation





Sea of Cortez